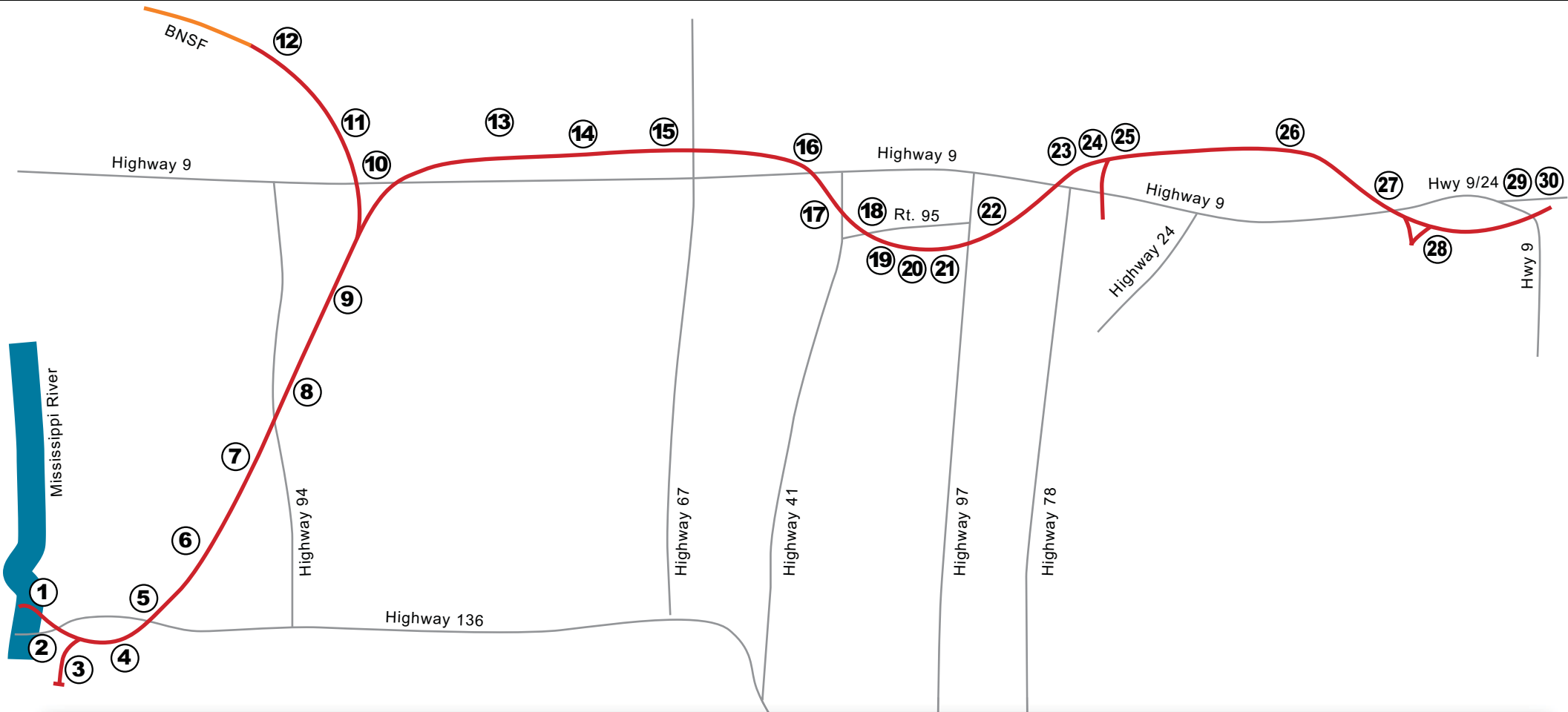
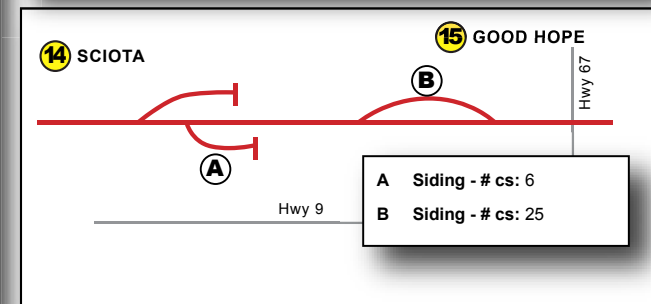
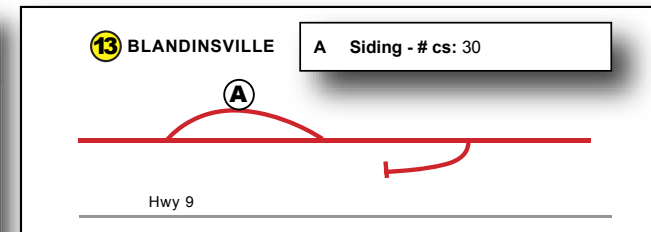
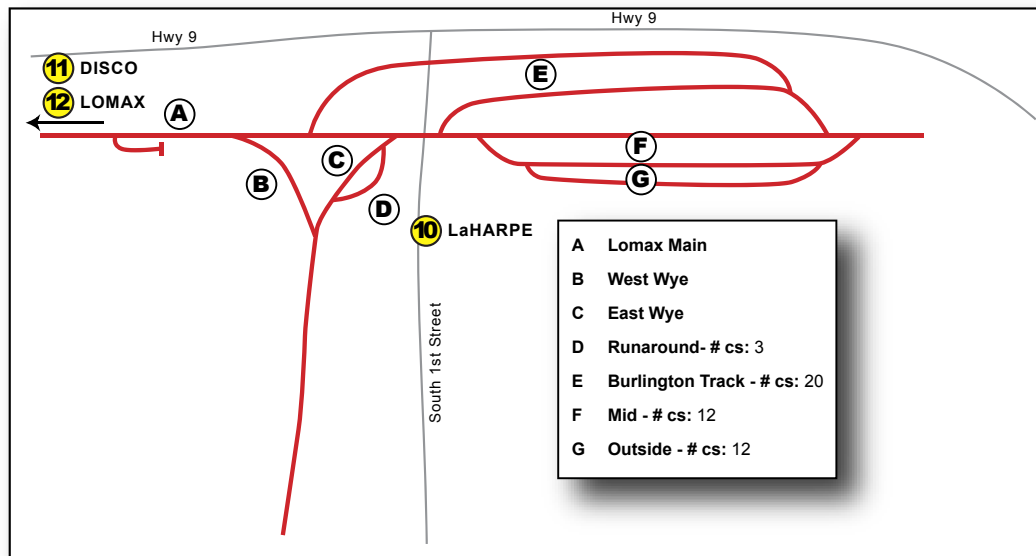
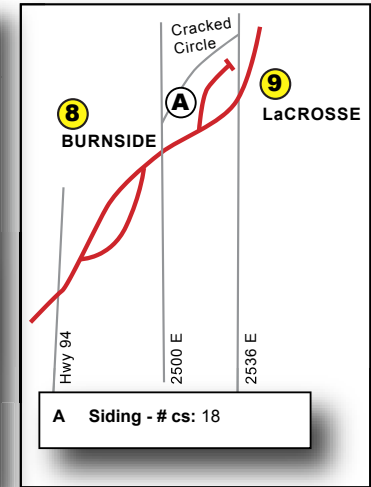
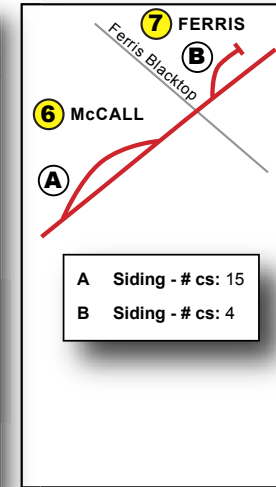
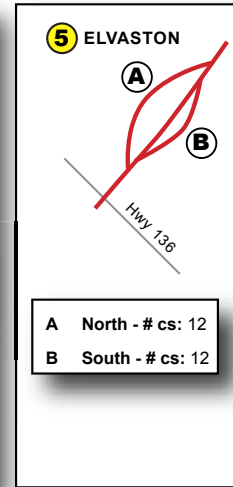
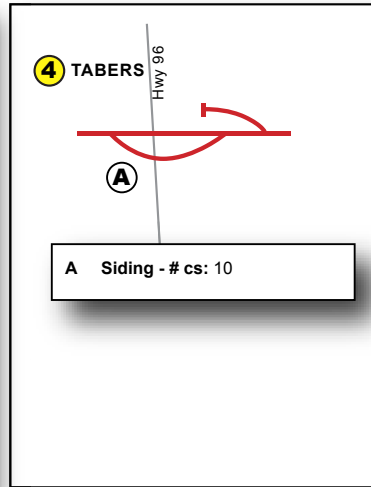
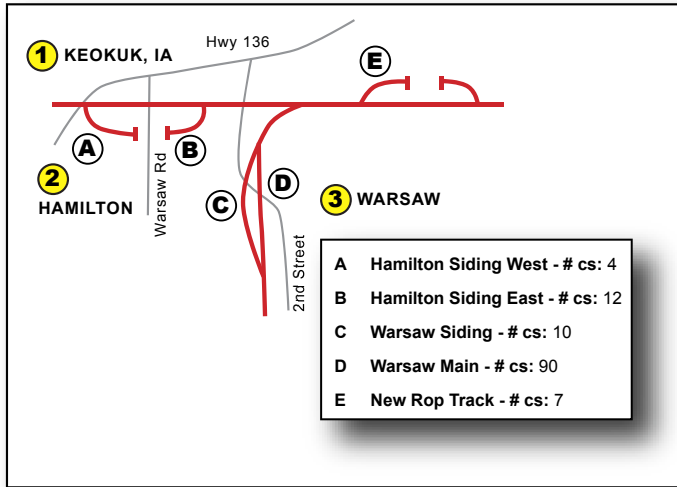


# Keokuk Junction Railway Co. (KJRY)



<b>1 Keokuk, IA - BNSF Interchange</b> (MP 223.9)	<b>11 Disco</b> (MP 199.67)	<b>20 Seville</b> (MP 157.8)	<b>28 Kolbe</b> (MP 121.5)
<b>2 Hamilton</b> (MP 222.6)	<b>12 Lomax</b> (MP 206.0)	<b>21 Smithfield</b> (MP 154.5)	<b>29 Sommer - UP Interchange</b> (MP 119.1)
<b>3 Warsaw</b> (MP 227.65)	<b>Begin BNSF Trackage Rights</b> (MP 206.6)	<b>22 Cuba</b> (MP 149.2) Property Available	<b>30 Hollis - TPW Interchange</b> (MP 118.5)
<b>4 Tabers</b> (MP 221.7) Team Track & Loading Dock	<b>13 Blandinsville</b> (MP 189.4)	<b>23 Canton</b> (MP 139.5) Team Track & Property Available	<b>Begin UP Trackage Rights</b> (MP 118.4) Connections via TZPR-UP, BNSF, NS, CN, IMRR, IAIS
<b>5 Elvaston</b> (MP 216.0)	<b>14 Sciota</b> (MP 183.4)	<b>24 Rawalts</b> (MP 136.8) Property Available & Pit	
<b>6 McCall</b> (MP 211.5)	<b>15 Good Hope</b> (MP 179.6)	<b>25 Breeds</b> (MP 134.0)	
<b>7 Ferris</b> (MP 209.5)	<b>16 Bushnell</b> (MP 170.9) Team Track & Property Available	<b>26 Glasford</b> (MP 127.1) Property Available	
<b>8 Burnside</b> (MP 205.1)	<b>17 Blair Junction</b> (MP 167.4)	<b>27 Mapleton</b> (MP 122.5)	
<b>9 La Crosse</b> (MP 200.1)	<b>18 New Philadelphia</b> (MP 165.5)		
<b>10 La Harpe</b> (MP 195.5) Team Track	<b>19 Marietta</b> (MP 161.2)		

# Keokuk Junction Railway Co. (KJRY)



# Keokuk Junction Railway Co. (KJRY)

